

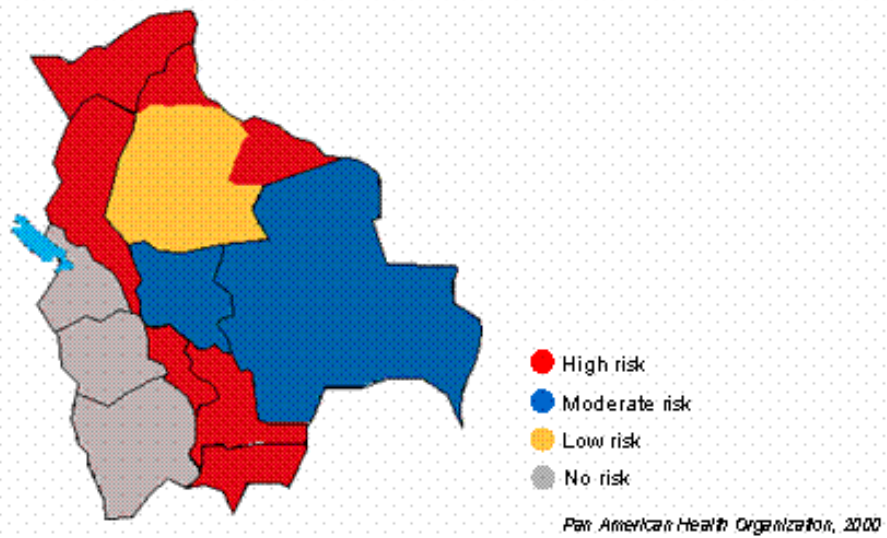
13. Annex 1: Maps and Figures

Roll Back Malaria Initiative – Cartagena 2000

Annex 1, Figure 1

Malaria: Epidemiological Map by Risk Levels

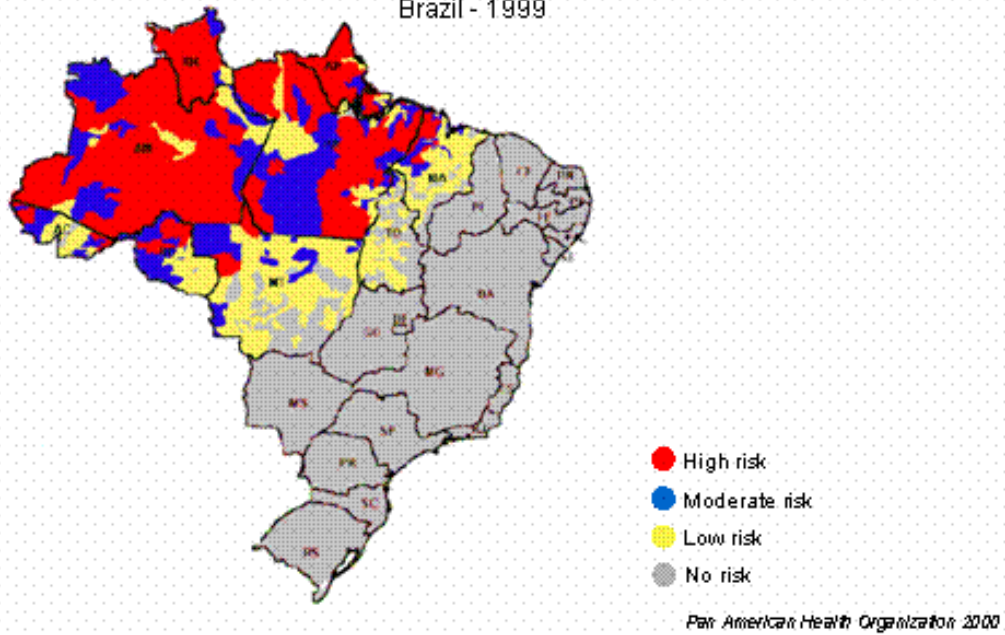
Bolivia - 1999



Annex 1, Figure 2

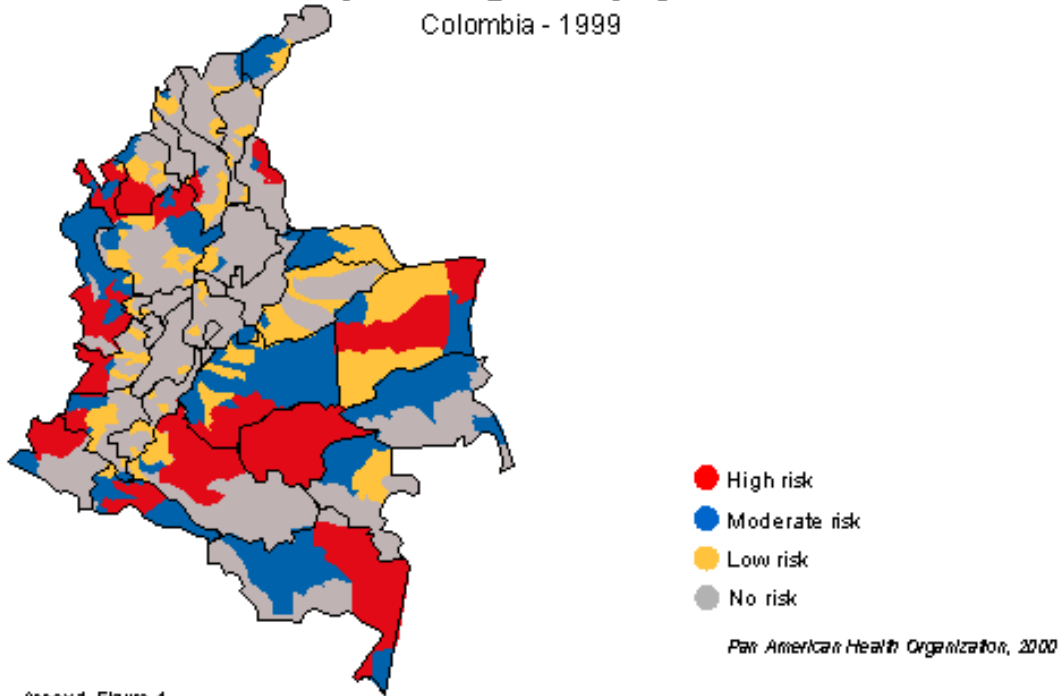
Malaria: Epidemiological Map by Risk Levels

Brazil - 1999



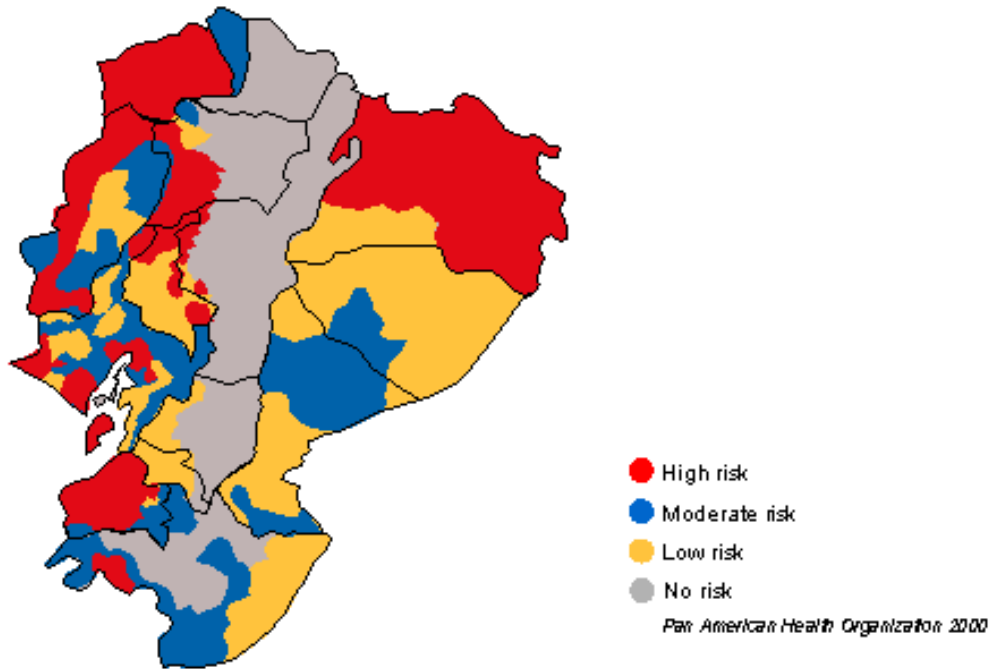
Malaria: Epidemiological Map by Risk Levels

Colombia - 1999

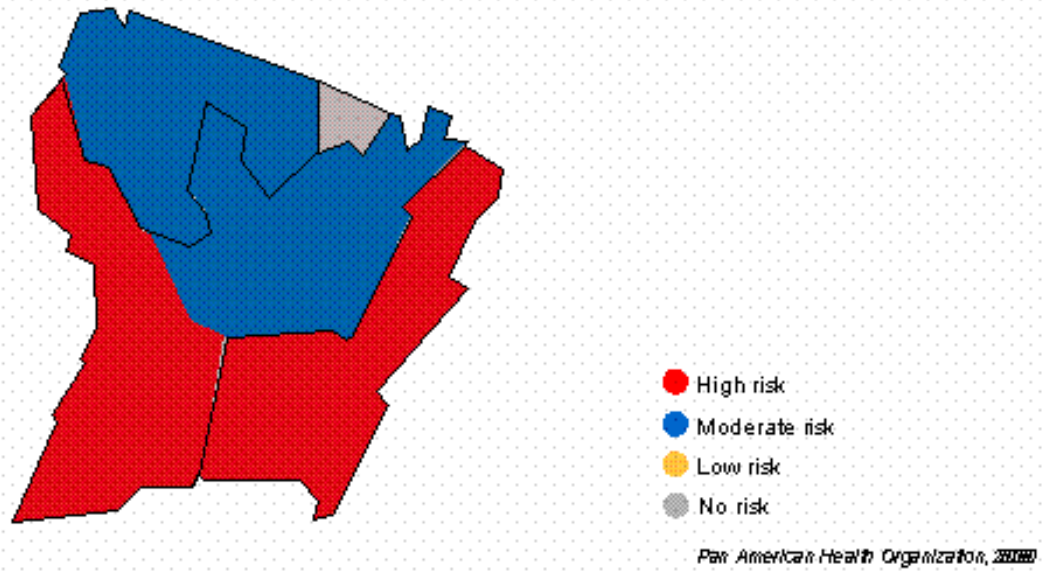


Malaria: Epidemiological Map by Risk Levels

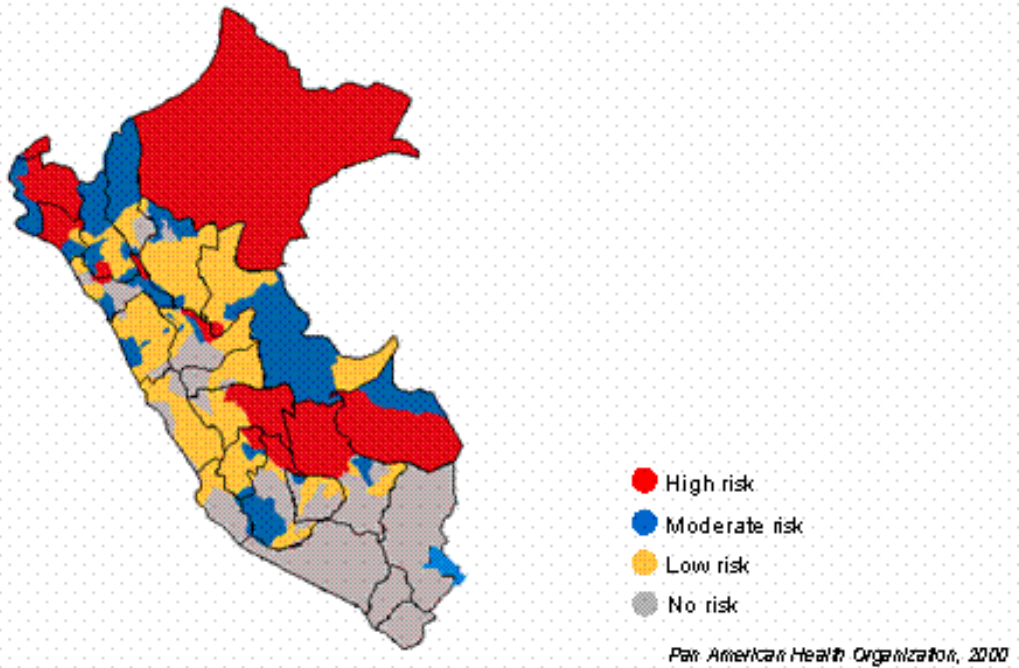
Ecuador - 1999



Malaria: Epidemiological Map by Risk Levels
French Guiana - 1999

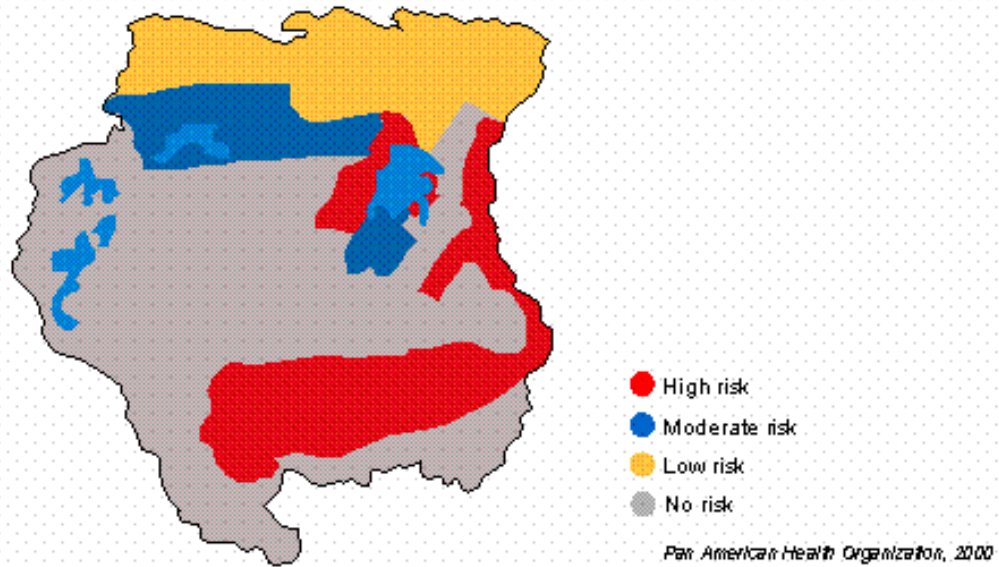


Malaria: Epidemiological Map by Risk Levels
Peru - 1999



Annex 1, Figure 7

Malaria: Epidemiological Map by Risk Levels
Suriname - 1999



Annex 1, Figure 8

Malaria: Epidemiological Map by Risk Levels
Venezuela – 1999

