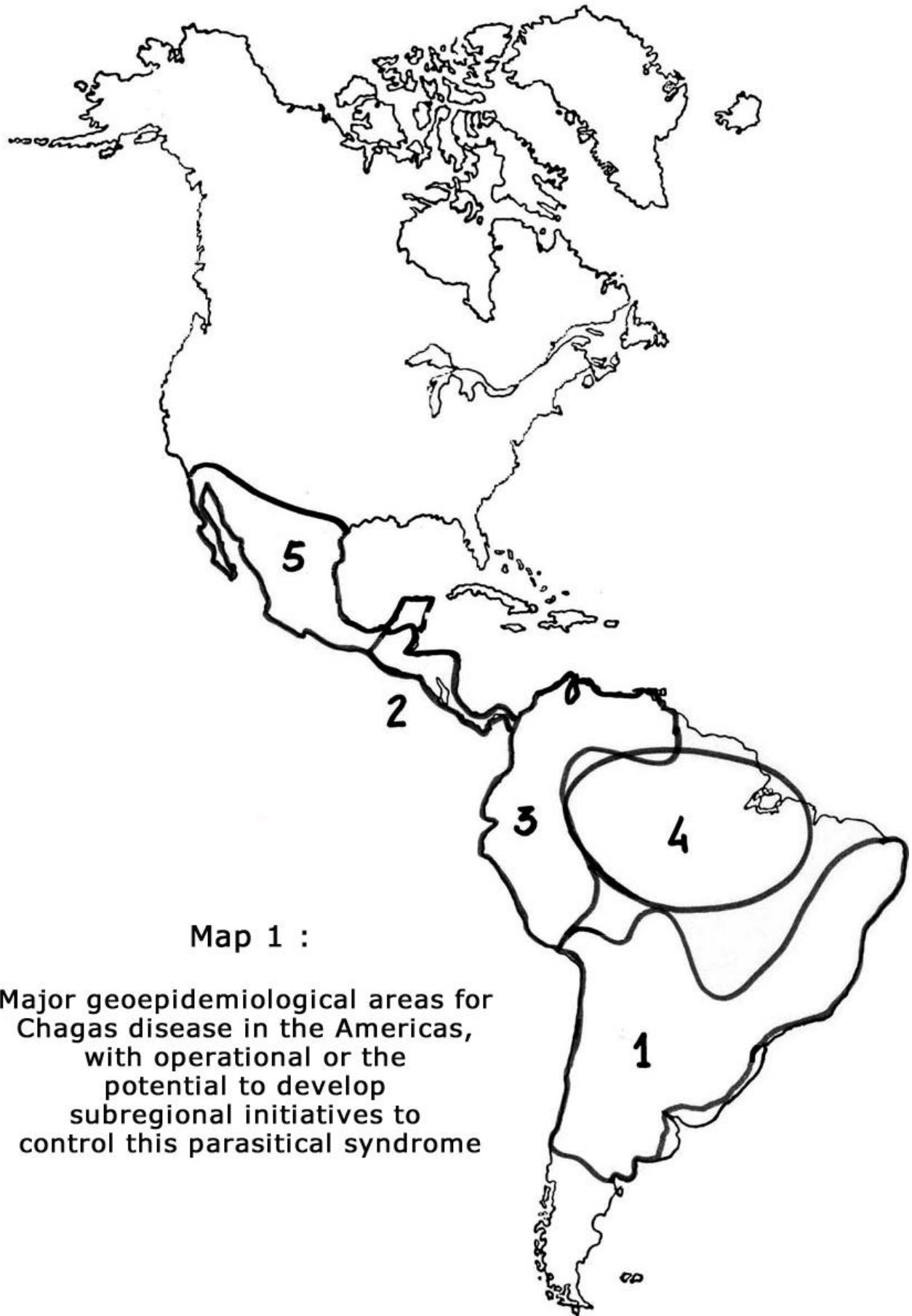


Chagas in the Americas: Geoepidemiological Spaces for Surveillance and Control

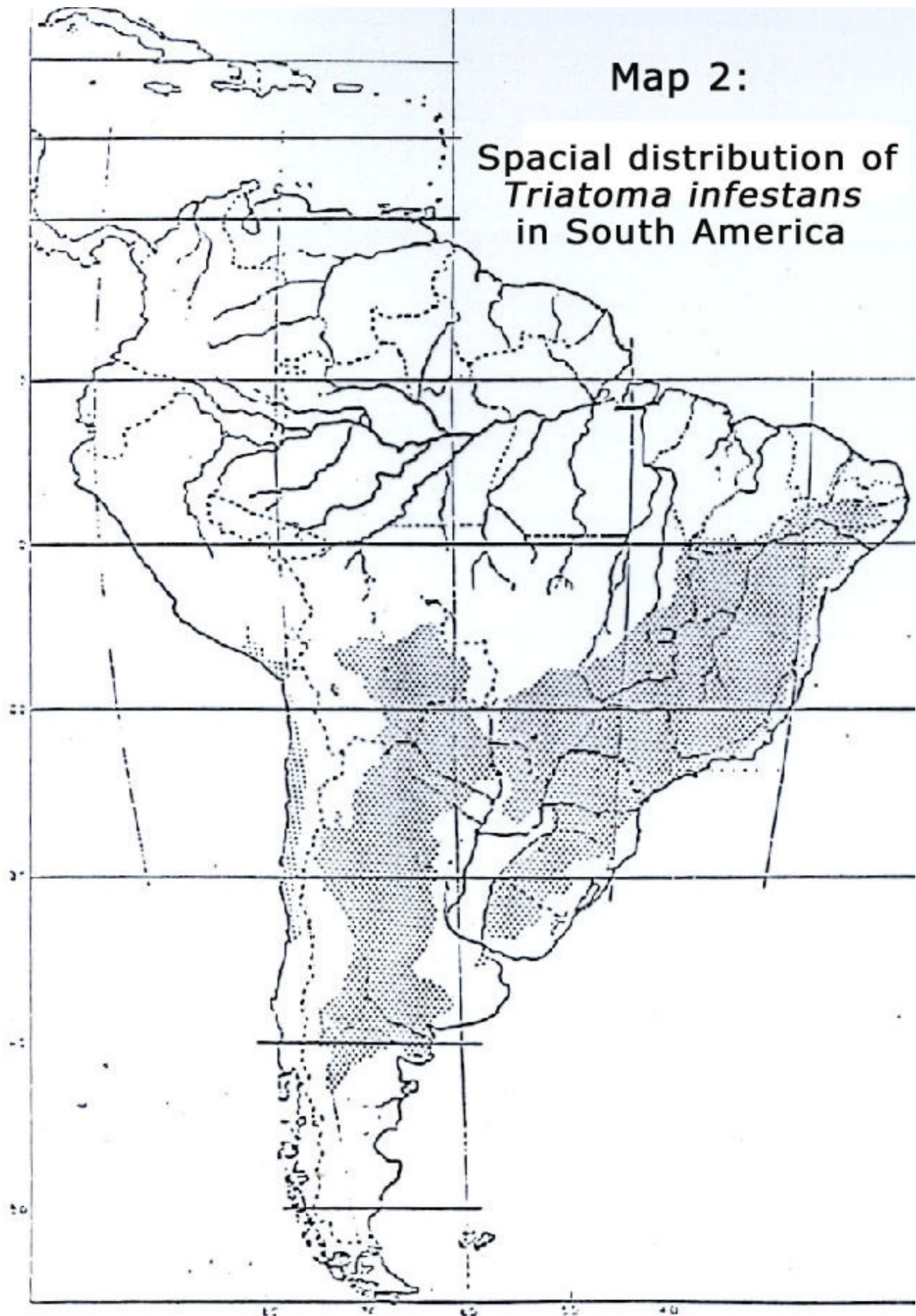
A Series of Four Maps

Pan American Health Organization
Regional Office of the
World Health Organization
(PAHO/WHO)



Map 1 :

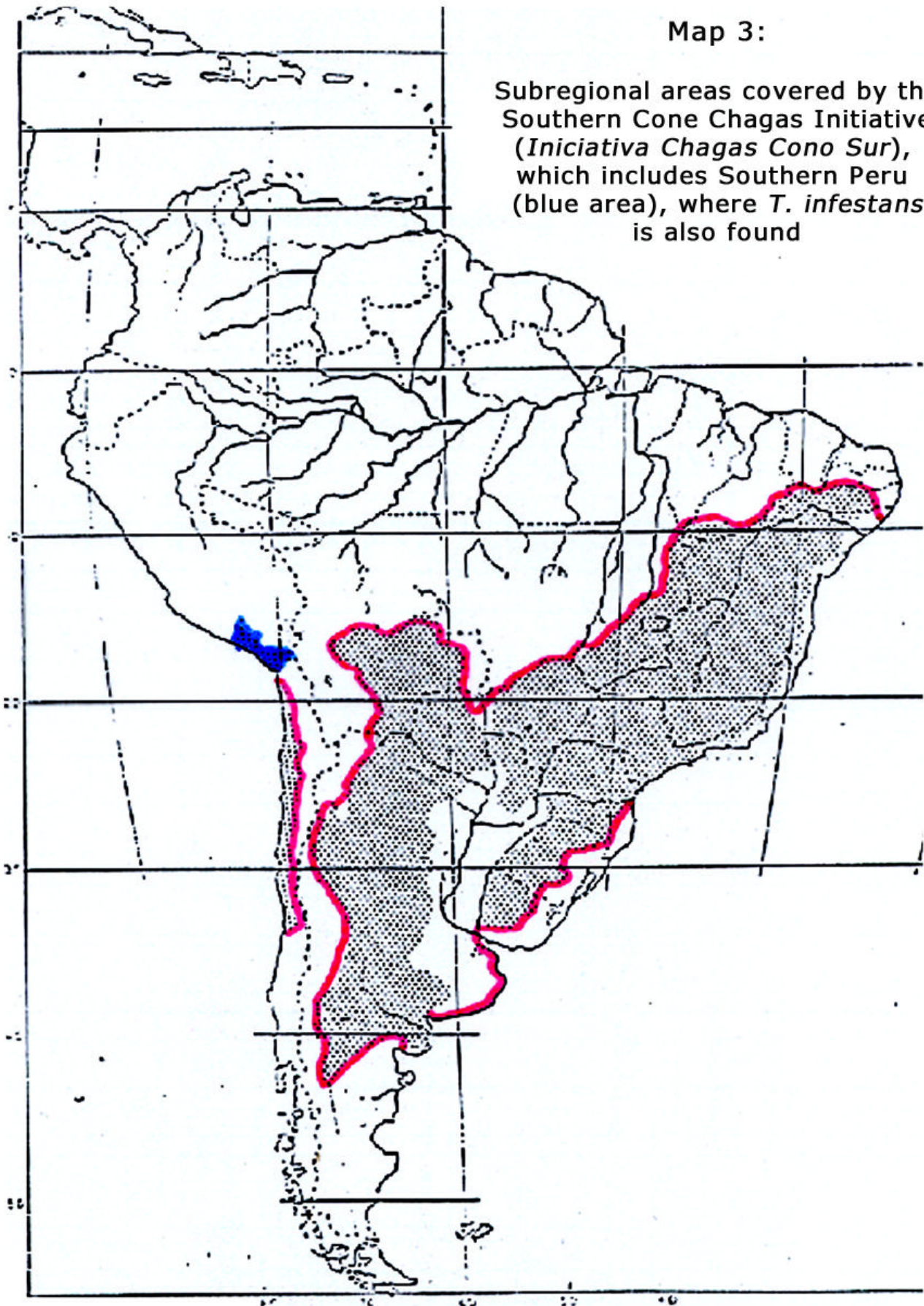
Major geoepidemiological areas for Chagas disease in the Americas, with operational or the potential to develop subregional initiatives to control this parasitological syndrome



Source: Schofield, C.J. (1985) Population dynamics and control of *T. infestans*. *Ann Soc belge Méd trop* 65 (Suppl 1): 149-164 (reproduced with permission of the author).

Map 3:

Subregional areas covered by the Southern Cone Chagas Initiative (*Iniciativa Chagas Cono Sur*), which includes Southern Peru (blue area), where *T. infestans* is also found



Map 4:

Areas from the
INCOSUR/Chagas Project
that have managed to
interrupt vectoral transmission
of *Trypanosoma cruzi*
by *Triatoma infestans*

